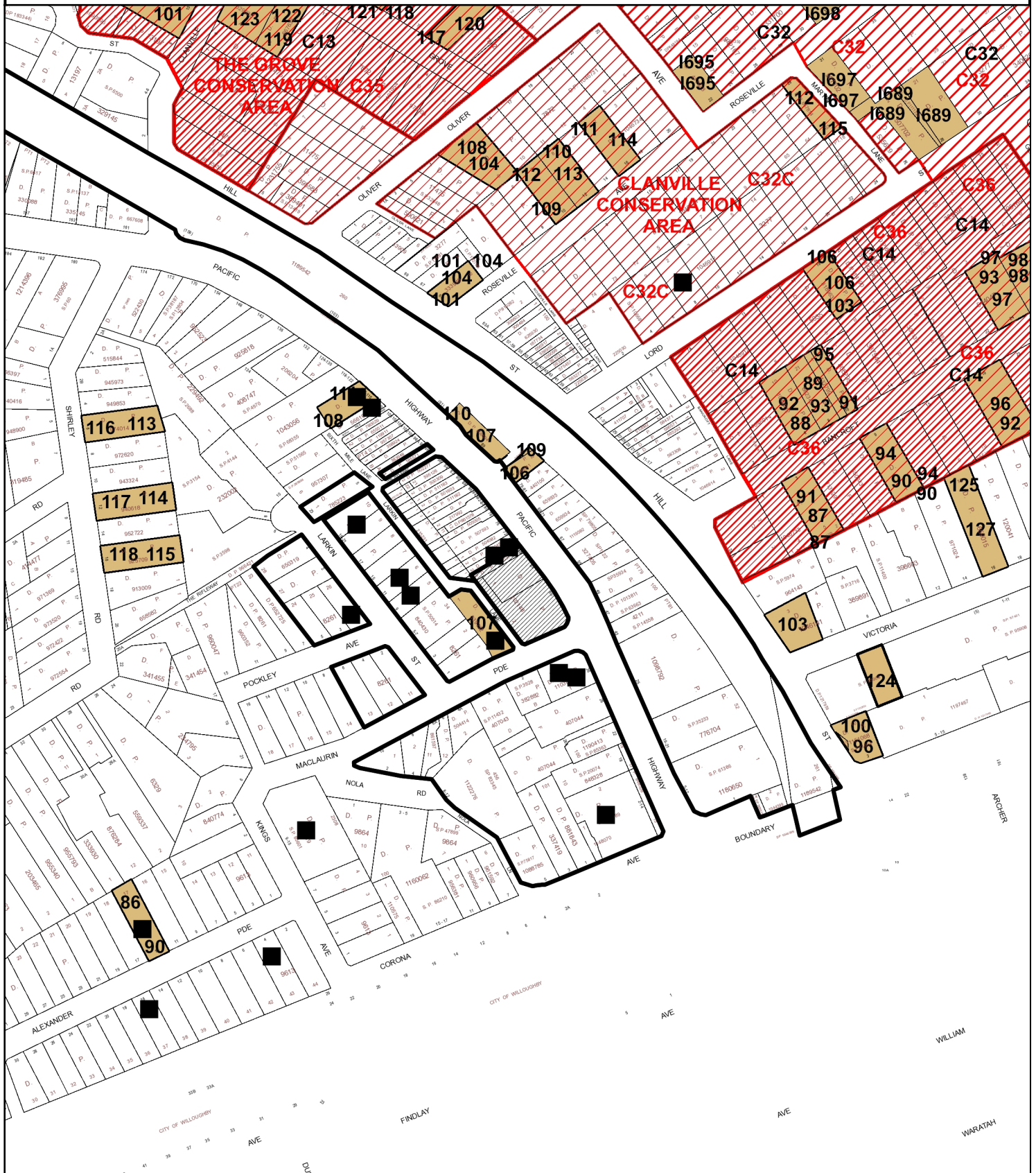






LOCATION SKETCH

64-66 Pacific Highway & Part 62 Pacific Highway (portion of Council owned land) ROSEVILLE 2069
DEVELOPMENT APPLICATION No. DA0134/18



-  AGREEMENT
-  OBJECTION
-  SUBMISSION
-  PETITION

-  SUBJECT LAND
-  CIRCULATED AREA
-  HERITAGE ITEM
-  CONSERVATION AREA

Scale 1 : 4000

11/08/2020

Ku-ring-gai Council accepts no responsibility for any misprints, errors, omissions or inaccuracies in these maps or damages resulting from use of this information.

